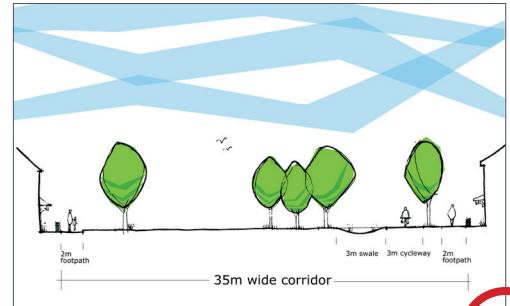
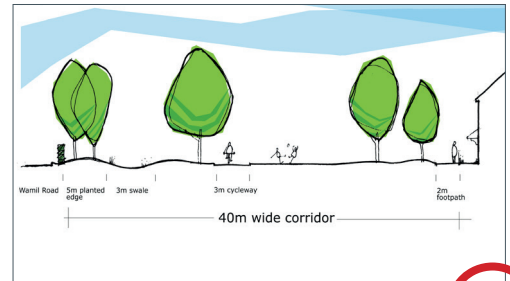


Green Routes



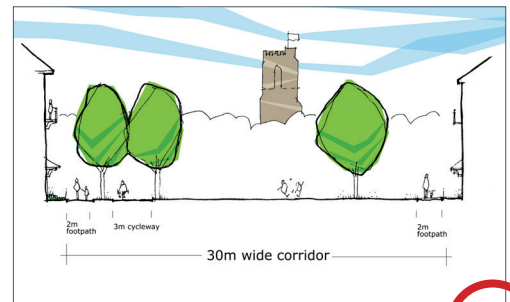
Illustrative section showing Green Route through central green Spine

A



Illustrative section showing Green Routes on western boundary and northern green corridor

B



Illustrative section showing Green Route with view to church

C

Green Routes and Corridors

This plan illustrates how green routes could be provided and integrated within the wider landscape framework and we welcome your feedback.

The purpose of the green corridors is to provide a series of walking and cycling routes through a network of accessible natural green space soft landscaped corridors which will also visually integrate this development into the existing landscape and break up the built form.

The green corridors will integrate the new communities north and south of the Masterplan area providing recreation and commuting for pedestrian and cyclists (rather than being solely dependent on the highway network) and provide direct connections around the site and beyond in an east-west corridor through to the SANG and beyond to Corton, and south through to Gunton and towards Lowestoft town centre. The green routes link to existing public rights of way connecting with surrounding villages. For further information please see here.

Please provide us with your feedback concerning this information here

Please read this exhibition material in conjunction with the virtual exhibition at www.northoflowestoft.co.uk